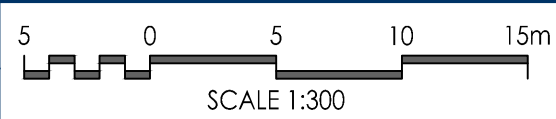



Attachment C

REFERENCE NOTES SCHEDULE L200

| SYMBOL | HARDSCAPING DESCRIPTION |
|----------|---|
| [HS-05] | PROPOSED ASPHALT FOR VEHICLE PARKING - PHASE 1 |
| [HS-09] | 6MM CRUSHED STONE SURFACING |
| [HS-16] | CIP CONCRETE PAVING |
| [HS-19] | CIP COLOR ASPHALT PAVING, PROPOSED FOOD TRUCK PARKING |
| [HS-24] | CONCRETE SEAT WALL WITH SMOOTH FINISH, WOOD TOP |
| [HS-25] | WATER PARK |
| SYMBOL | DESCRIPTION |
| [L-01] | LIGHT FIXTURES |
| SYMBOL | PLANTING DESCRIPTION |
| [PL-03] | PLANTING |
| SYMBOL | SITE FURNISHINGS DESCRIPTION |
| [SF-08] | PICNIC SHELTER |
| SYMBOL | SITE STRUCTURES DESCRIPTION |
| [SS-101] | PROPOSED WASHROOM & CHANGE ROOM FACILITIES |

NOTE: ALL PARK PROGRAM AREAS TO BE ACCESSIBLE



CAD FILENAME: 115824012_SPRAYPARK_BASE
PLOT DATE: 02/02/2024

| REV | DATE | REVISIONS | NAME |
|-----|------------|-------------------------------|------|
| A | 2024-01-24 | ISSUED FOR PRELIMINARY DESIGN | MG |
| B | 2/2/2024 | ISSUED FOR CLIENT REVIEW | MG |

Maciej Golaszewski
LANDSCAPE ARCHITECT
DATE: 02/02/2024

| | | | |
|-------------------|----|------|------------|
| DESIGNED | MG | DATE | 2024-02-02 |
| QUALITY CONTROL | MG | DATE | 2024-02-02 |
| QUALITY ASSURANCE | MG | DATE | 2024-02-02 |
| DRAWN | LM | DATE | 2024-02-02 |

SITE PLAN - PHASE 1
CITY OF MISSION
EMIRY SPRAY PARK
9104 EMIRY ST.

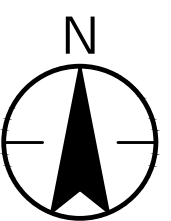
| FILE NUMBER | PROJECT NUMBER | REG | DRAWING NUMBER | REV |
|-------------|----------------|-----|----------------|-----|
| 115824012 | 115824012 | R1 | L200 | B |

| | |
|--------|---|
| SYMBOL | <u>HARDSCAPING</u> <u>DESCRIPTION</u> |
| HS-05 | PROPOSED ASPHALT FOR VEHICLE PARKING - PHASE 1 |
| HS-06 | PROPOSED ASPHALT FOR VEHICLE PARKING - PHASE 2 |
| HS-09 | 6MM CRUSHED STONE SURFACING |
| HS-11 | PLAYGROUND |
| HS-16 | CIP CONCRETE PAVING |
| HS-19 | CIP COLOR ASPHALT PAVING, PROPOSED FOOD TRUCK PARKING |
| HS-20 | PROPOSED SPORT SURFACE, BASEBALL COURT |
| HS-21 | 1.2M CHAINLINK FENCE, PROPOSED DOG PARK |
| HS-24 | CONCRETE SEAT WALL WITH SMOOTH FINISH, WOOD TOP |
| HS-25 | WATER PARK |
| HS-26 | FENCE 2.4M HEIGHT (MULTISPORT) |
| HS-27 | DOG PARK |
| SYMBOL | <u>HARDSCAPING</u> <u>DESCRIPTION</u> |
| HS-138 | GATE_SINGLE SWING |
| HS-139 | GATE_DOUBLE SWING |
| SYMBOL | <u>PLANTING</u> <u>DESCRIPTION</u> |
| PL-03 | PLANTING |
| SYMBOL | <u>SITE FURNISHINGS</u> <u>DESCRIPTION</u> |
| SF-08 | PICNIC SHELTER |
| SYMBOL | <u>SITE STRUCTURES</u> <u>DESCRIPTION</u> |
| SS-101 | PROPOSED WASHROOM & CHANGE ROOM FACILITIES |

This site plan illustrates the layout for a community center development. The plan includes the following features and labels:

- PROPOSED FOOD TRUCK PARKING:** A designated area for food trucks, located near the top center.
- PROPOSED SPRAY PARK:** A large, irregularly shaped area in the center, outlined in purple.
- PROPOSED PLAYGROUND:** A circular area in the center, outlined in blue.
- DOG PARK (LARGE DOG):** A rectangular area on the right side, outlined in grey.
- DOG PARK (SMALL DOG):** A rectangular area on the right side, outlined in grey, adjacent to the large dog park.
- WASHROOM & CHANGE FACILITIES:** A rectangular building located near the center, adjacent to the playground.
- BBQ AREA:** A circular area located near the center, adjacent to the washroom and change facilities.
- EXISTING BUILDING TO BE REMOVED:** A rectangular area outlined in white, located near the bottom center.
- 60 PARKING SPOTS (4 ACCESSIBLE SPOTS):** A large parking area on the left side of the plan.
- ADJACENT LOT DEVELOPMENT, DESIGN BY OTHERS:** A label at the bottom right corner, indicating the area for future development.

The plan also shows various landscape features, including trees, paths, and a road on the left side. The overall layout is designed to provide a comprehensive recreational and utility space for the community.



5

0

5

10

15m

SCALE 1:300

CAD FILENAME 115824012_SPRAYPARK_BASE
PLOT DATE 02/02/2024

| REV | DATE | REVISIONS | NAME |
|-----|------------|-------------------------------|------|
| A | 2024-01-24 | ISSUED FOR PRELIMINARY DESIGN | MG |
| B | 2024-02-02 | ISSUED FOR CLIENT REVIEW | MG |
| | | | |
| | | | |
| | | | |

Maciej Gołoszewski

LANDSCAPE ARCHITECT

DATE 02/02/2024

DESIGNED MG DATE 2024-02-02

QUALITY CONTROL MG DATE 2024-02-02

QUALITY ASSURANCE MG DATE 2024-02-02

DRAWN LM DATE 2024-02-02

SITE PLAN - PHASE 2

CITY OF MISSION

EMIRY SPRAY PARK

9104 EMIRY ST.

| | | | | |
|-------------|----------------|-----|----------------|-----|
| FILE NUMBER | PROJECT NUMBER | REG | DRAWING NUMBER | REV |
| 115824012 | 115824012 | R1 | L201 | B |